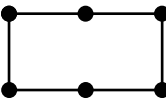



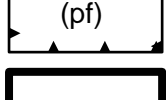




Legenda

-  Plangrens
-  Agrarisch
-  Leiding - Riool
-  Geluidzone - verkeerslawaaai
-  paardenfokkerij
-  bouwvlak
-  Ondergrond - GBKR en Kadastraal

**Bestemmingsplan Oude Baan 18**

|  |           |                |
|--|-----------|----------------|
| <b>BPK 157</b>   | getekend: | P. vd Port     |
|  | afdeling: | PP             |
|  | datum:    | 24-09-2009     |
| formaat:   | A3        | schaal: 1:1000 |
| <b>GEOMEDIA - DIRP - Roermond 2008</b><br>NL.IMRO.0957.BP00000157-0300 |           |                |